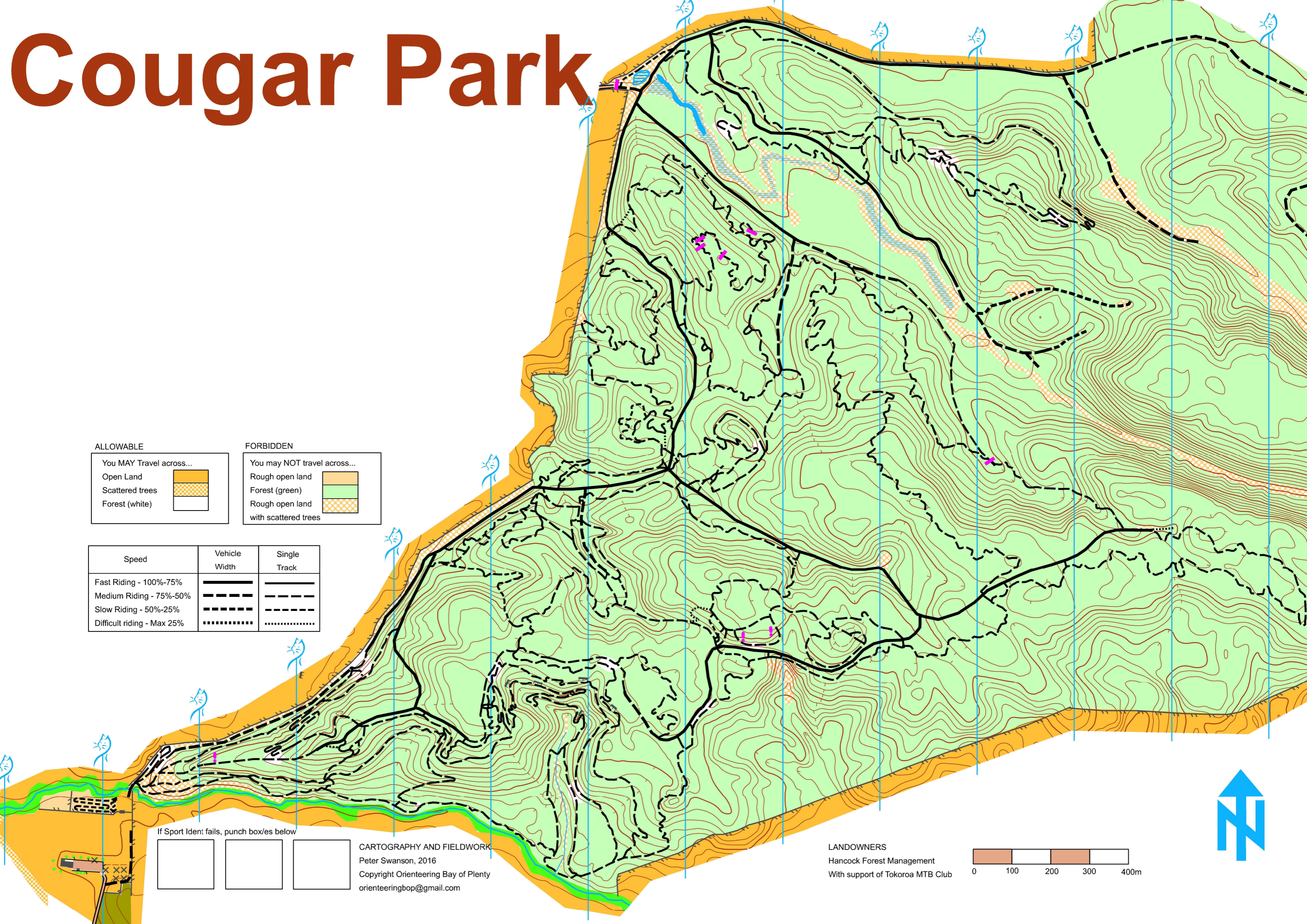





# Cougar Park



**ALLOWABLE**









You MAY Travel across...

- Open Land 
- Scattered trees 
- Forest (white) 

**FORBIDDEN**

You may NOT travel across...

- Rough open land 
- Forest (green) 
- Rough open land with scattered trees 

Speed	Vehicle Width	Single Track
Fast Riding - 100%-75%		
Medium Riding - 75%-50%		
Slow Riding - 50%-25%		
Difficult riding - Max 25%		

If Sport Ident fails, punch box/es below

CARTOGRAPHY AND FIELDWORK  
 Peter Swanson, 2016  
 Copyright Orienteering Bay of Plenty  
 orienteeringbop@gmail.com

LANDOWNERS  
 Hancock Forest Management  
 With support of Tokoroa MTB Club

